































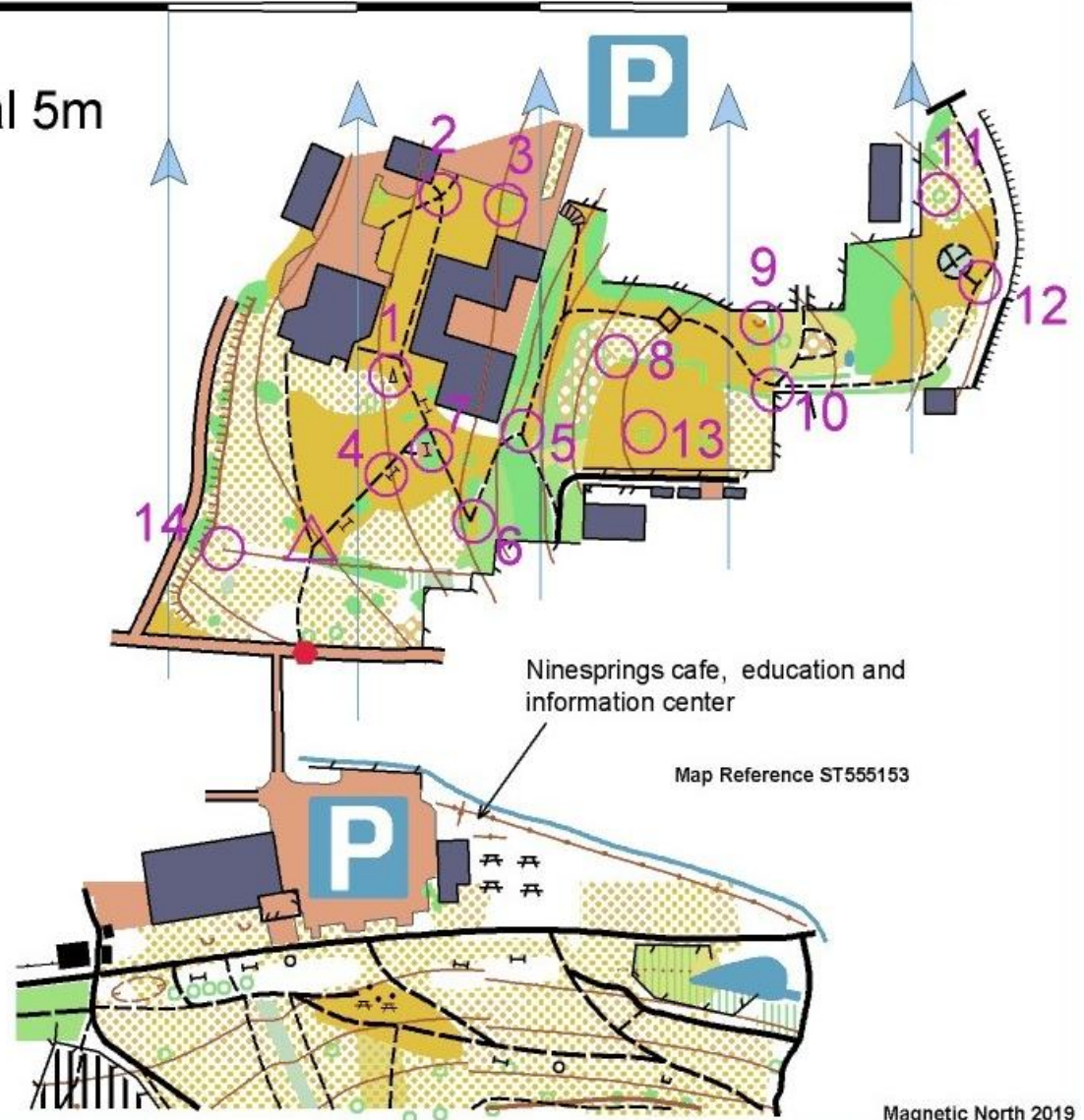


# Penn Hill Park

-  Open Land
-  Open land with scattered trees
-  Woodland
-  Bushes
-  Undergrowth
-  Tarmac
-  Out of Bounds
-  Building
-  Paved Path
-  Large footpath
-  Small footpath
-  Power Line
-  Fence with Gate
-  High Fence
-  Cliff (<2m, >2m)
-  Stream, Pond
-  Contour Line
-  Index Contour Line
-  Small Earth Wall
-  Earth Wall
-  Shallow gully
-  Picnic Table
-  Seat
-  Mound or knoll
-  Sculpture
-  Post
-  Tree
-  Play Equipment
-  Depression
-  TOUCAN Crossing
-  Platform
-  Barbecue stand

Contour Interval 5m

0 50 100 150 200 250m



Survey and cartography  
by Simon Beck



**Yeovil Town Council**

Ninesprings cafe, education and  
information center

Map Reference ST555153


















OS Licence Number: LA/100019471-2016

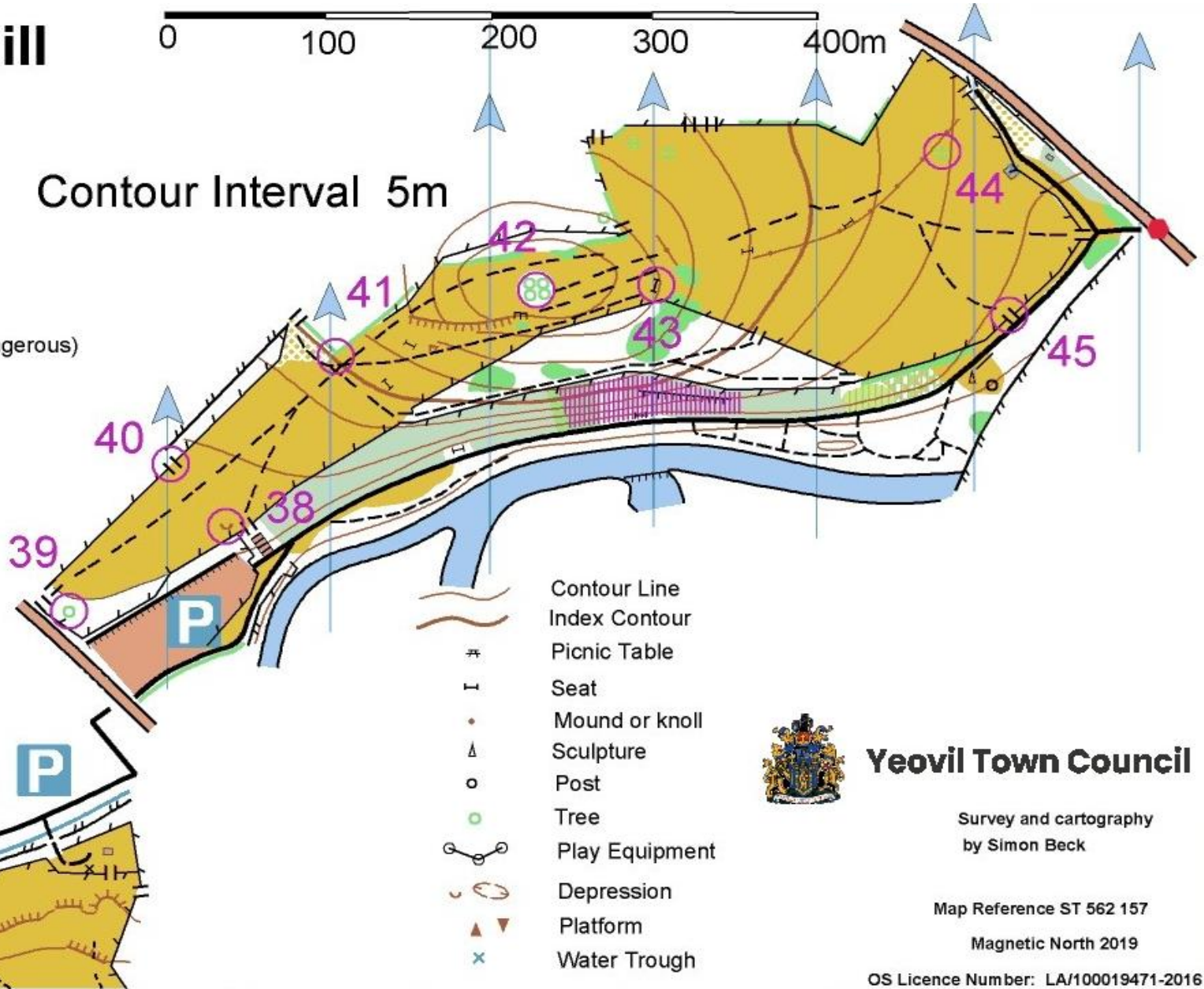
Magnetic North 2019

# Wyndham Hill

0 100 200 300 400m

Contour Interval 5m

-  Open Land
-  Rough Open Land
-  Woodland
-  Bushes
-  Out of Bounds (Dangerous)
-  Tarmac
-  Surfaced Path
-  Large footpath
-  Small footpath
-  Wall
-  Fence with Gate
-  High Fence
-  Cliff (<2m, >2m)
-  Stream
-  Small Earth Bank
-  Earth Wall
-  TOUCAN Crossing



**Yeovil Town Council**

Survey and cartography  
by Simon Beck

Map Reference ST 562 157

Magnetic North 2019

OS Licence Number: LA/100019471-2016

# Summerhouse Hill



Yeovil Town Council

Part of Wyndham Hill



- Open Land
- Rough Open Land
- Woodland
- Bushes
- Large footpath
- Small footpath
- Fence with Gate
- High Fence
- Contour Line
- Index Contour
- Slope

Ninesprings

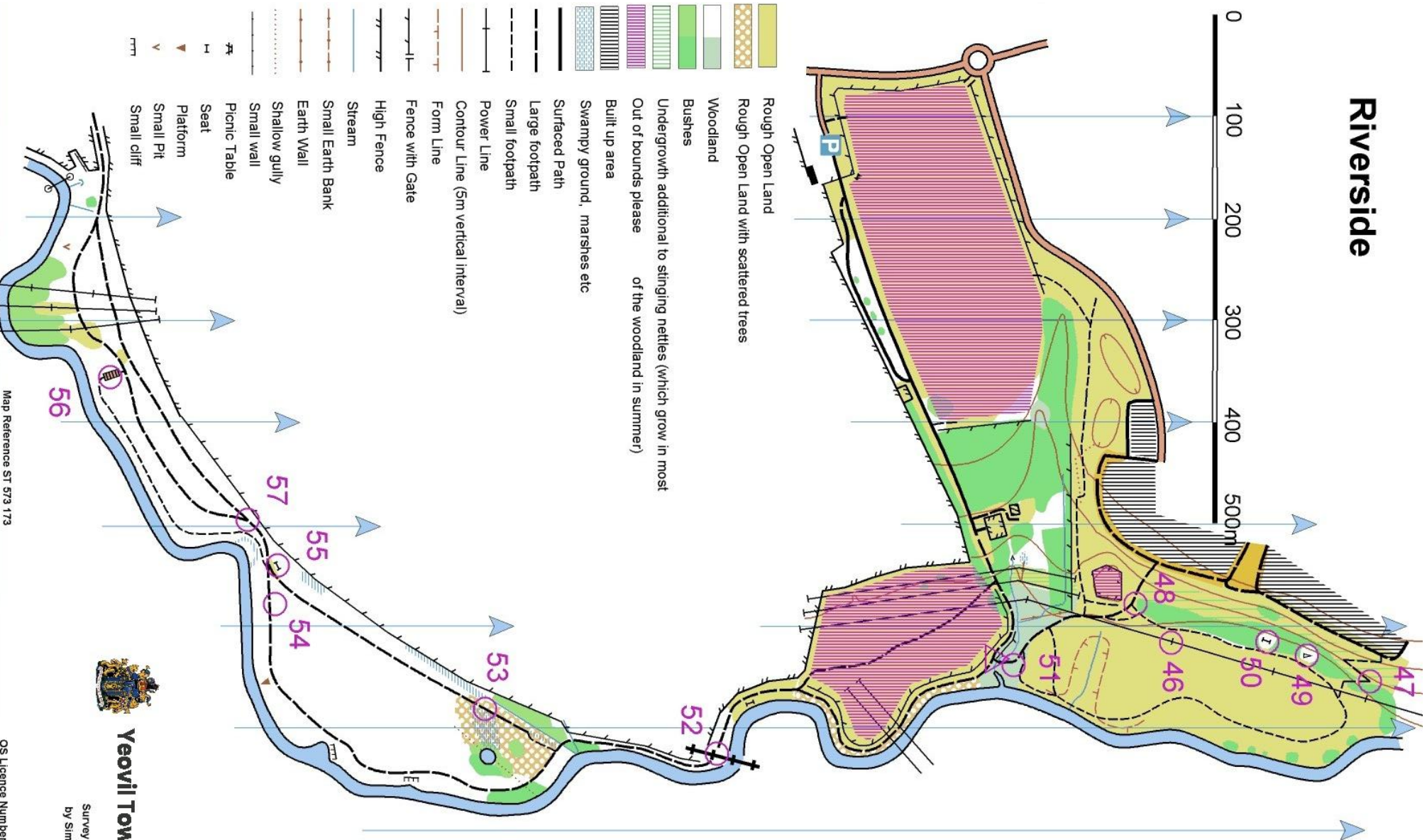
Contour Interval 5m

Survey and cartography  
by Simon Beck

Map Reference ST 562 157

Magnetic North 2019  
OS Licence Number: LA/100019471-2016

# Riverside



- Rough Open Land
- Rough Open Land with scattered trees
- Woodland
- Bushes
- Undergrowth additional to stinging nettles (which grow in most of the woodland in summer)
- Out of bounds please
- Built up area
- Swampy ground, marshes etc
- Surfaced Path
- Large footpath
- Small footpath
- Power Line
- Contour Line (5m vertical interval)
- Form Line
- Fence with Gate
- High Fence
- Stream
- Small Earth Bank
- Earth Wall
- Shallow gully
- Small wall
- Picnic Table
- Seat
- Platform
- Small Pit
- Small cliff



**Yeovil Town Council**

Survey and cartography  
by Simon Beck

Map Reference ST 573 173

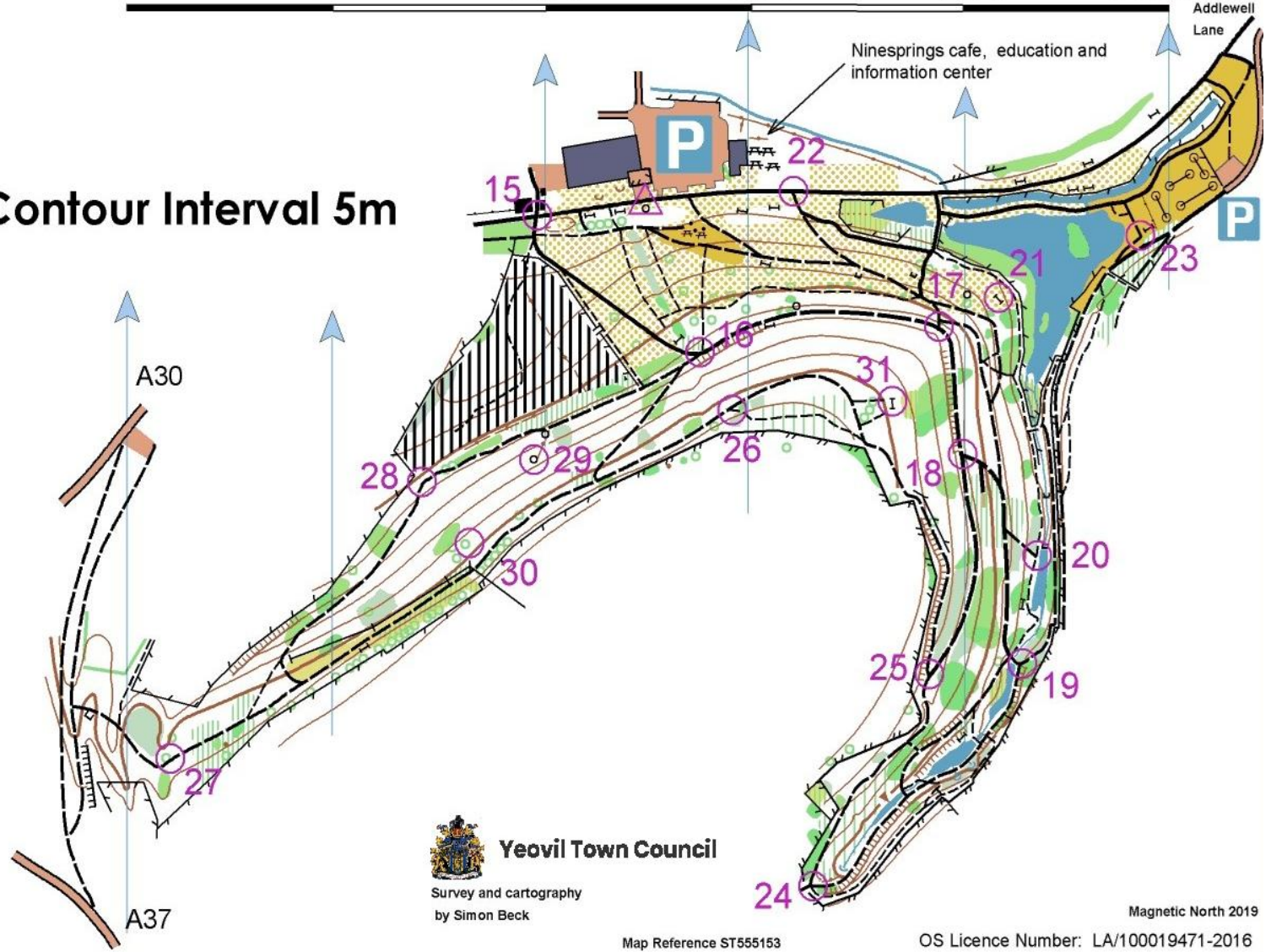
Magnetic North 2019  
OS Licence Number: LA/1/00019471-2016

# Ninesprings



- Open Land
- Open land with scattered trees
- Woodland
- Bushes
- Undergrowth
- Tarmac
- Out of Bounds
- Building
- Paved Path
- Large footpath
- Small footpath
- Power Line
- Fence with Gate
- High Fence
- Cliff (<2m, >2m)
- Stream, Pond
- Contour Line
- Index Contour Line
- Small Earth Wall
- Earth Wall
- Shallow gully
- Picnic Table
- Seat
- Mound or knoll
- Sculpture
- Post
- Tree
- Play Equipment
- Depression
- TOUCAN Crossing
- Platform
- Barbecue stand

Contour Interval 5m



**Yeovil Town Council**  
 Survey and cartography  
 by Simon Beck

Map Reference ST555153

Magnetic North 2019  
 OS Licence Number: LA/100019471-2016